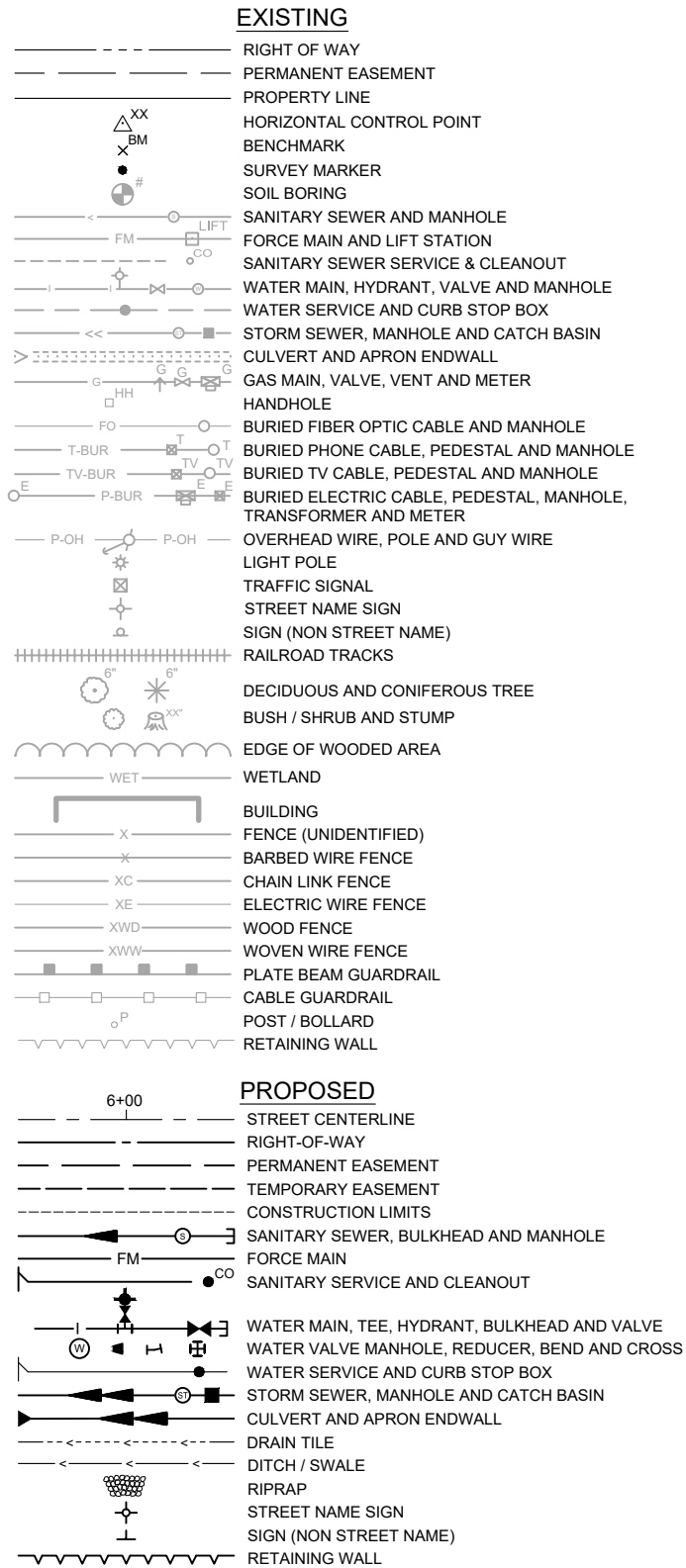


Save: 7/13/2021 8:34 PM rpuh Plot: 7/14/2021 1:08 PM C:\Users\rpuh\Documents\offline cad\cricket pitch\cad\dwg\sheet\MU160444_TL.dwg



NOTE:
THE SUBSURFACE UTILITY QUALITY INFORMATION IN THIS PLAN IS LEVEL D.
THIS UTILITY QUALITY LEVEL WAS DETERMINED ACCORDING TO THE
GUIDELINES OF C/ASCE 38-02 ENTITLED "STANDARD GUIDELINES FOR THE
COLLECTION AND DEPICTION OF EXISTING SUBSURFACE UTILITY DATA."

THE CONTRACTOR SHALL CALL THE GOPHER STATE ONE CALL SYSTEM AT
811 BEFORE COMMENCING EXCAVATION.

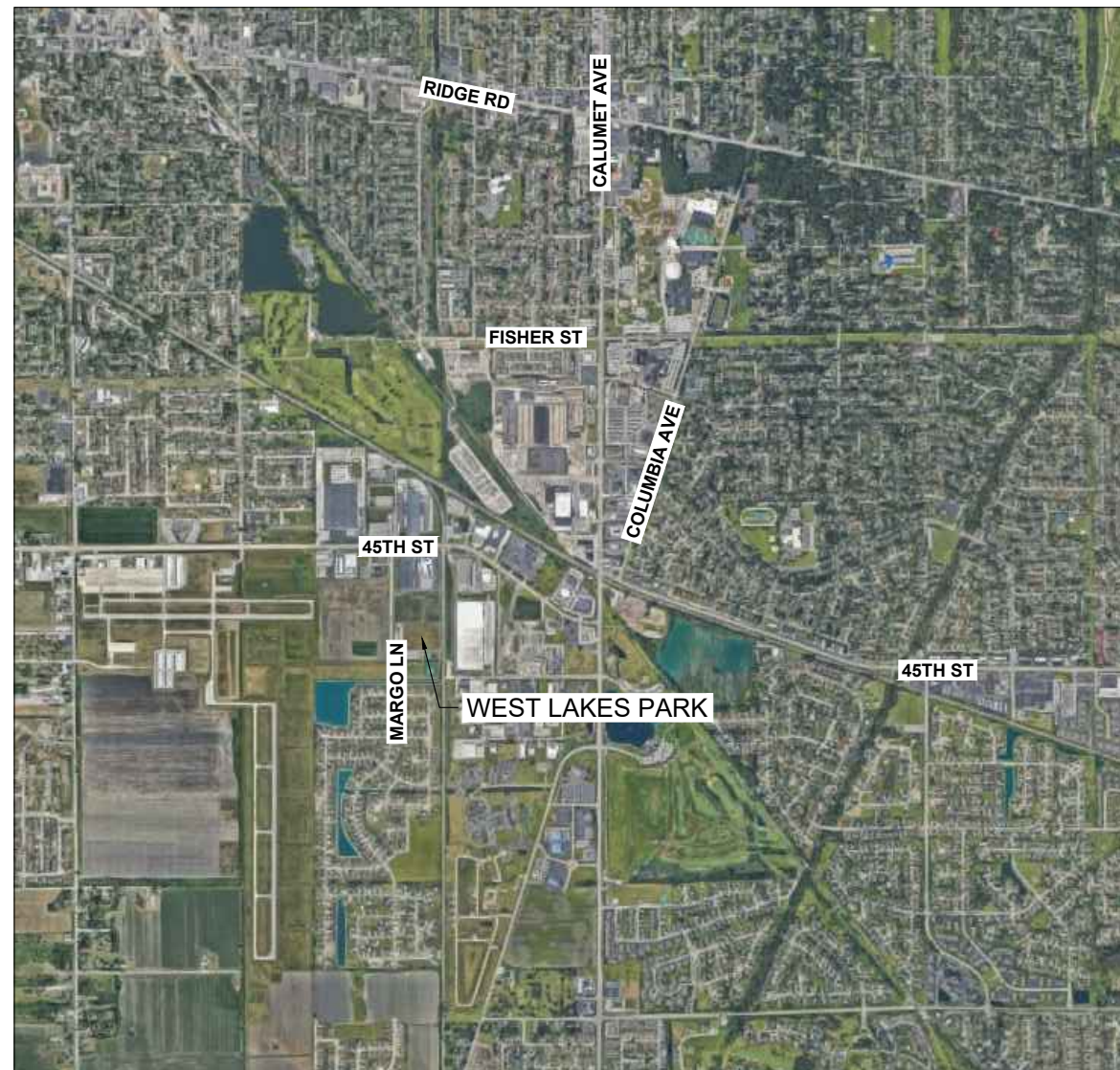




Know what's below.
Call before you dig.

TOWN OF MUNSTER, INDIANA

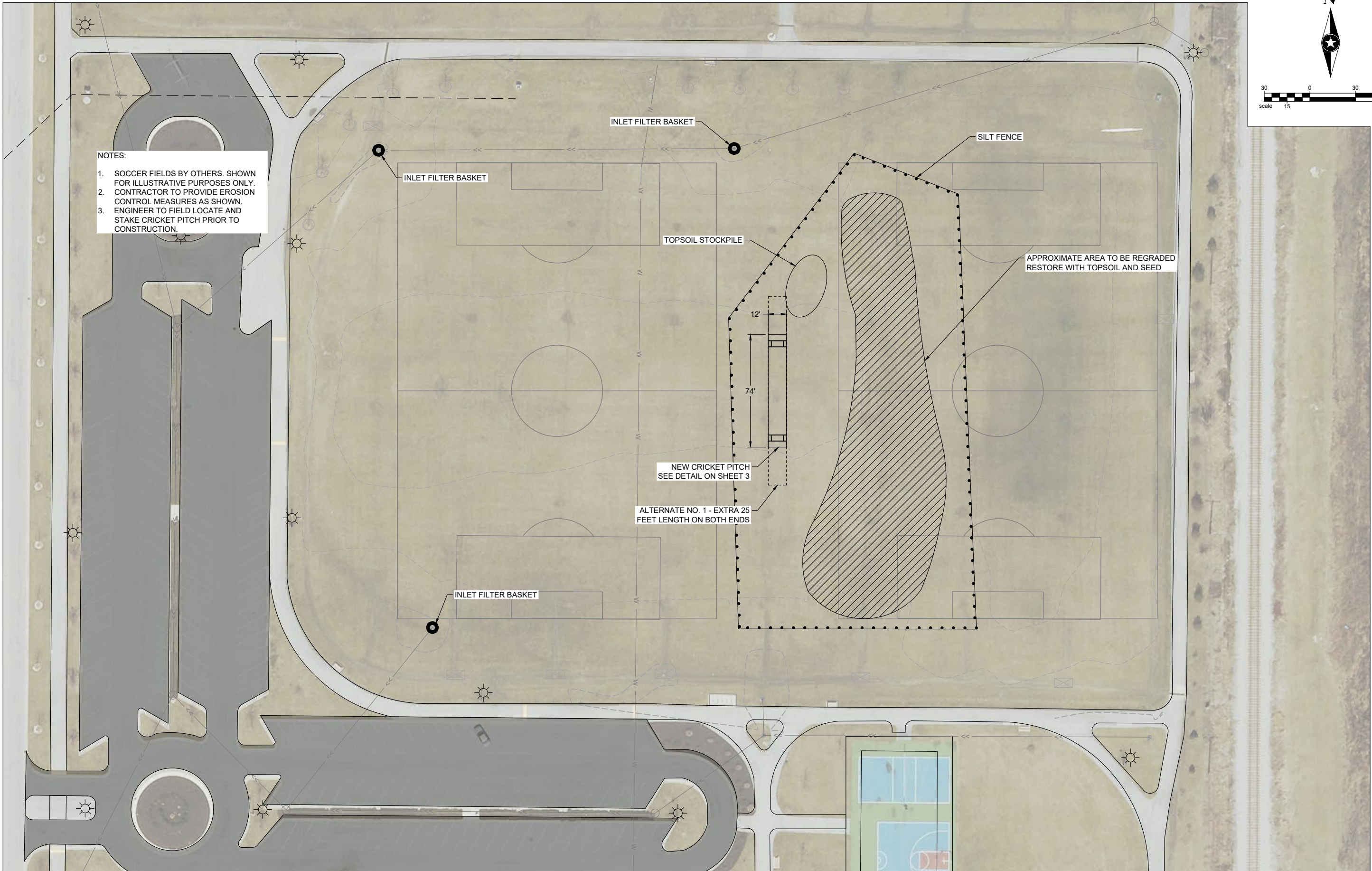
CONSTRUCTION PLANS FOR CRICKET PITCH

PROJECT NO. MU160444

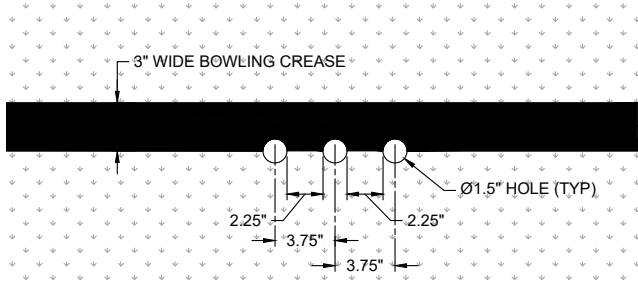


GOVERNING SPECIFICATIONS	
THE 2018 EDITION OF THE INDIANA DEPARTMENT OF TRANSPORTATION "STANDARD SPECIFICATIONS FOR CONSTRUCTION" SHALL GOVERN EXCEPT AS MODIFIED BY THE SPECIFICATIONS FOR THIS PROJECT.	
INDEX	
SHEET NO.	DESCRIPTION
1	TITLE SHEET
2	PARK PLAN
3	DETAILS
THIS PLAN CONTAINS 3 SHEETS.	
TOWN OF MUNSTER PARK REPRESENTATIVES MARK HEINTZ, DIRECTOR OF PARKS AND RECREATION	
PARK BOARD MEMBERS DAVE CERVEN, PRESIDENT ROBYN PAULSEN, VICE PRESIDENT DAN REPAY MIKE SOWARDS RON OSTOJIC, SCHOOL TOWN LIAISON KENNETH SCHOON, TOWN COUNCIL LIAISON	
PROJECT LOCATION  MUNSTER, LAKE COUNTY	
MUNSTER, INDIANA	
 9200 Calumet Avenue, Suite N 300 Munster, IN 46321-2885 Phone: 219.513.2500	
I HEREBY CERTIFY THAT THIS PLAN WAS PREPARED BY ME OR UNDER MY DIRECT SUPERVISION AND THAT I AM A DULY LICENSED PROFESSIONAL ENGINEER UNDER THE LAWS OF THE STATE OF INDIANA.	
JILL E. DITOMMASO, P.E. Signature	
Date: 07/14/2021	Lic. No. 12000289
FILE NO. MU160444	
1 of 3	

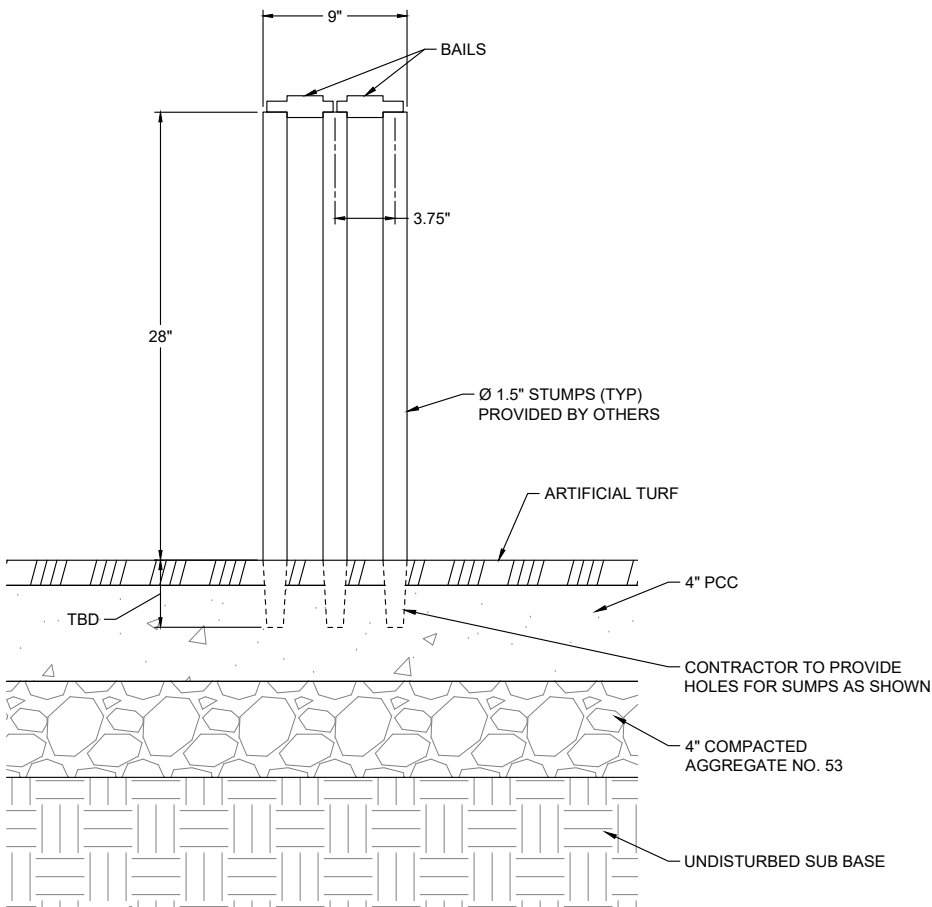
Save: 7/13/2021 9:13 PM rough Plot: 7/14/2021 1:08 PM C:\Users\trough\Documents\offline cad\cricket pitch\cad\dwg\sheet\MU160444_PL.dwg



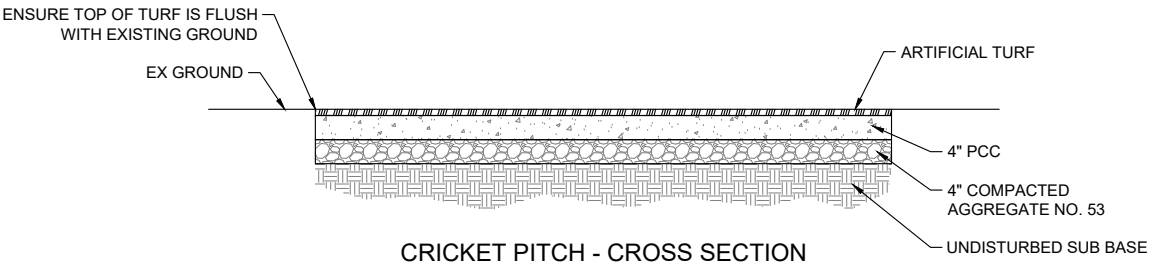
Save: 7/14/2021 1:07 PM rpuugh Plot: 7/14/2021 1:08 PM C:\Users\rpuugh\Documents\offline cad\cricket pitch\cad\dwg\sheet\MU160444_DT.dwg



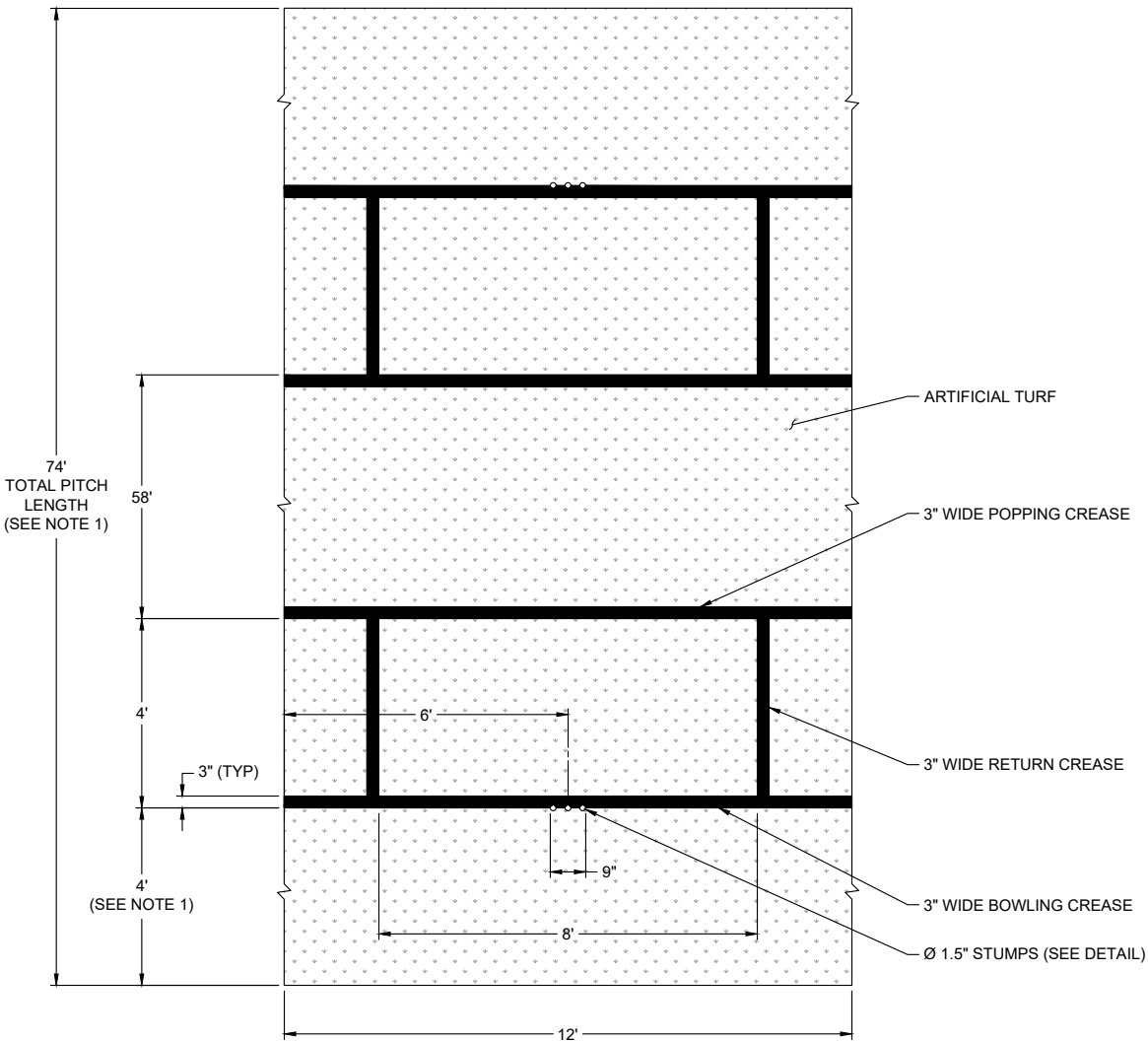
STUMP HOLES - PLAN



STUMPS - CROSS SECTION



CRICKET PITCH - CROSS SECTION



CRICKET PITCH - PLAN

- NOTES:
1. ALTERNATE BID OF AN ADDITIONAL 25 FEET ON EACH END MAKING THE TOTAL LENGTH 124"

SEH Project	Rev.#	Revision Issue Description	Date	Rev.#	Revision Issue Description	Date
Drawn By RSP						
Designed By RSP						
Checked By JED						



I HEREBY CERTIFY THAT THIS PLAN WAS PREPARED BY ME OR UNDER MY DIRECT SUPERVISION AND THAT I AM A DULY LICENSED PROFESSIONAL ENGINEER UNDER THE LAWS OF THE STATE OF INDIANA.

JILL E. DITOMMASO, P.E.
LICENSE NO. _12000289_

DATE _07/14/2021_

WEST LAKES PARK
MUNSTER, INDIANA

CRICKET PITCH - DETAILS