BENCH MARK: HEAD OF ARROW ON FIRE-HYDRANT AT NORTH-EAST CORNER OF INTERSECTION OF RIDGE ROAD AND PARK VIEW AVE. ELEVATION 53.60'

N

WICKER PARK ESTATES (14)

WICKER PARK ESTATES (15)

RIDGE ROAD

EXISTING CONC. BASEMENT

EXISTING ASPHALT PAVEMENT

EXISTING CONC. PAVEMENT

PUBLIC ALLEY

PARK VIEW AVE.

WORK BEGINS HERE

EXISTING M.H.

CATCH BASIN

INLET

MANHOLE INVERT = 38.0

12" SEWER INVERT = 38.0

WORK ENDS HERE

EXISTING MANHOLE

CATCH BASIN

INLET

12" SEWER INVERT ELEV. 36.5

EXISTING M.H. INVERT ELEV. 31.55

DROP 4.95'

EXISTING INLET

21" @ 0.30%

SLOPE 0.5%

EXISTING CONCRETE PAVEMENT

ALTA VISTA

EXISTING MANHOLE INVERT ELEV. +2.5±

NOT INCLUDED IN THIS PROJECT

PROPERTY LINE

EDGE OF RIDGE ROAD

127.18'

49.93'

75.86'

172.85'

97.46'

75.62'

Lots 20 21 22 23 24 25 26 27 28 29 30 1 12 15 14 13 12 11 10 9 8 7 6 5 4 13 12

PLAN

SURVEYED
PLOTTED
DRAWN
ALIGNMENT CHECKED
R.I. OF WAY CHECKED

NOTE BOOK
NO.

DATE
BY

PROFILE

SURVEYED
PLOTTED
DRAWN
& MIS. NOTED
STRUCTURE NOTES (MISC.)

DATE

STATION 0+00 = INTERSECTION OF CENTER LINE OF PARK VIEW AVE. AND NORTH LINE OF RIDGE ROAD

STA.	0+00	1+00	2+00	3+00	4+00	5+00	6+00	7+00	8+00	9+00	10+00	11+00	12+00
EAST	51.52	48.40	46.43	45.62	44.22	43.52	42.38	41.76	41.55	38.98	30.44	28.0	27.5
CENTER	49.98	47.36	45.74	44.93	43.45	42.38	41.46	40.85	39.10	35.05	30.73	28.5	27.7
WEST	51.38	48.45	46.55	45.77	44.97	43.87	42.48	41.73	40.95	38.51	30.63	29.2	27.8
GRADE	51.50	48.20	46.20	45.20	44.00	43.00	42.00	41.00	39.50	35.50	31.00	29.4	28.15

PLAN AND PROFILE OF PAVEMENT ON PARK VIEW AVENUE FROM RIDGE ROAD TO MUNSTER, INDIANA

LEO BESSERT — CONSULTING ENGINEER AUG. 1945
HAMMOND BLDG. — HAMMOND, INDIANA

SCALES — 1"=10.0' VERTICAL
1"=50.0' HORIZONTAL

EXISTING SOUTH FACE OF CONC. PAVEMENT

EXISTING NORTH SIDE OF CONC. PAVEMENT

30.63

30.15

MARKET LINE

EXISTING GROUND LINE

PLATE 1—PLAN—PROFILE. O. P. R. A. M. E. STANDARD
KEUFFEL & ESSER CO., NEW YORK

1

PLAN — SURVEYED — PLOTTED — B.M. NOTED — STRUCTURE NOTATIONS CHKD — DATE — BY — NOTE BOOK — NO. — AUTOMATIC CHECKED — PT. OF WAY CHECKED

PROFILE — SURVEYED — PLOTTED — B.M. NOTED — STRUCTURE NOTATIONS CHKD — DATE — BY — NOTE BOOK — NO.

N

FOR CONTINUATION SEE SHEET NO. 3

• NOT INCLUDED IN THIS PROJECT •

WICKER PARK ESTATES (8)

13 14 15 16 17 18 19 20 21 22 23

M.H. INVERT ELEV. 21.0
10" SEWER INVERT ELEV. 23.0

M.H. INVERT ELEV. 21.75
12" SEWER INVERT ELEV. 21.75

M.H. INVERT ELEV. 20.5
12" SEWER INVERT ELEV. 20.5

70' 60' 60' 60' 60' 60' 65' 65' 65'

MANHOLE — CATCH BASIN — INLET — 10" — 12" — 8"

FOR CONTINUATION SOUTH OF MATCH LINE SEE SHEET NO. 1

166' 27.0' 19.6'

EXISTING MANHOLE

EXISTING CONC. PAVEMENT

FAIRWAY

WICKER PARK ESTATES (7)

11 10 9 8 7 6 5 4 3 2 1

65' 60' 60' 60' 60' 60' 60' 60' 60' 60' 60'

MATCH LINE

WICKER PARK ESTATES (3)

12 13 14 15 16 17 18 19 20 21 22

12" SEWER INVERT ELEV. 19.72
EXISTING M.H. INVERT ELEV. 19.0

65' 65' 60' 60' 60' 60' 60' 60' 60' 65' 64.58'

12" SEWER INVERT ELEV. 17.32
EXISTING M.H. INVERT ELEV. 14.16
DROP 3.02'

EXISTING DRAIN 24" @ 0.20%

CRESTWOOD AVE.

PARK VIEW AVE.

INLET — CATCH BASIN — MANHOLE — EXISTING MANHOLE — INVERT ELEV. 18.55

M.H. INVERT ELEV. 20.25
10" SEWER INVERT ELEV. 20.25

M.H. INVERT ELEV. 18.5
12" SEWER INVERT ELEV. 18.5

M.H. INVERT ELEV. 17.5
12" SEWER INVERT ELEV. 17.5

WICKER PARK ESTATES (4)

11 10 9 8 7 6 5 4 3 2 1

65' 65' 60' 60' 60' 60' 60' 60' 60' 60' 60' 68.56'

• NOT INCLUDED IN THIS PROJECT •

• NOT INCLUDED IN THIS PROJECT •

BENCH MARK - INTERSECTION OF SOUTH EDGE CONCRETE PAVEMENT ON FAIRWAY AND CENTER LINE OF PARK VIEW AVENUE
ELEVATION 25.20.

PROFILE

	12+00	13+00	14+00	15+00	16+00	17+00	18+00	19+00	20+00	21+00	22+00	23+00	24+00	25+00	26+00	26+35
EAST	27.15	23.0	21.47	22.12	25.5	25.3	25.1	25.05	23.15	24.25	24.4	24.25	24.0	22.75		
CENTER	27.47	23.5	21.97	22.62	25.7	25.6	24.95	25.0	23.8	24.55	24.4	24.2	24.2	23.65	23.77	
WEST	27.8	23.0	21.97	22.55	25.8	25.3	24.85	24.95	24.2	24.5	24.2	24.1	24.0	23.15		
GRADE	28.15	23.20	21.76	22.52	25.0	25.47	25.01	25.13	25.08	24.86	24.64	24.43	24.21	24.0	24.00	

MATCH LINE

EAST CENTER WEST GRADE

25.20 25.19

EXISTING CONC. PAVEMENT

EXISTING MANHOLE STATION 22+65.50 INVERT ELEV. 17.5

EXISTING DRAIN 24" @ 0.20% CRESTWOOD AVENUE

PLATE 1 — PLAN — PROFILE O. P. R. & R. E. STANDARD
KEUFFEL & ESSER CO. NEW YORK

NOT INCLUDED IN THIS PROJECT

PARK VIEW AVE

EXISTING SEWER

18" @ 0.20%

EXISTING DRAIN

CATCH-BASIN

INLET

EXISTING MANHOLE
INVERT ELEV. = 14.12
140'

24" @ 0.20%

CRESTWOOD AVENUE

36" @ 0.15%

ALLEY

EXISTING M.H.
INVERT ELEV. = 13.72
140'

INLET

EXISTING DRAIN

BARING AVE

EXISTING ASPHALT PAVEMENT

EXISTING DRAIN

EXISTING M.H.
INVERT ELEV. = 11.42

BENCH MARK
TOP OF OPERATING NUT OF FIRE HYDRANT AT SOUTH-WEST CORNER OF INTERSECTION OF BARING AVE. AND 15' ALLEY NORTH OF CRESTWOOD AVE. ELEV. 25.172

FIRE HYDRANT

EXISTING M.H.

246' @ 0.12%

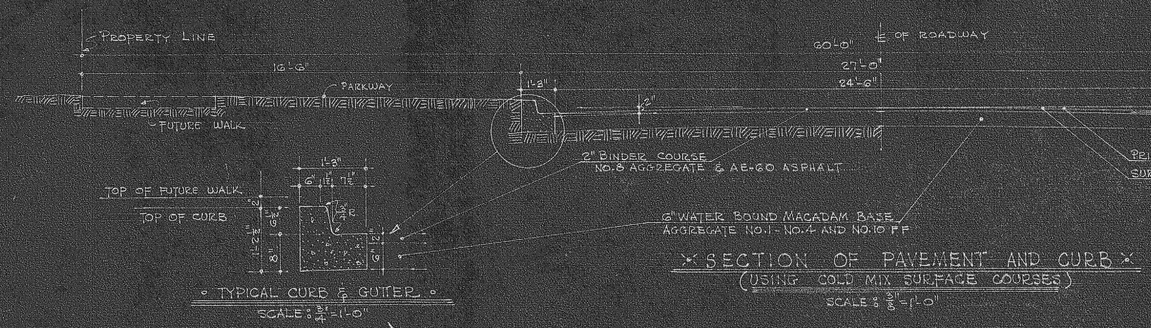
MATCH LINE

NORTH	23.70	23.51	23.12	23.15	23.32
CENTER	23.77	23.83	23.24	23.19	23.32
SOUTH	23.60	23.73	23.58	23.46	23.28
GRADE	24.00	23.82	23.53	23.28	23.10

26+00 23+35 27+00 28+00 29+00 30+00


60.0 50.0 40.0 30.0 20.0 10.0

SECTION 23.35 | 1.65 | 1.65 | 1.65




∝ SECTION OF PAVEMENT AND CURB ∝
(USING COLD MIX SURFACE COURSES)
SCALE: 3/8" = 1'-0"


◦ TYPICAL CURB & GUTTER ◦
SCALE: 3/4" = 1'-0"



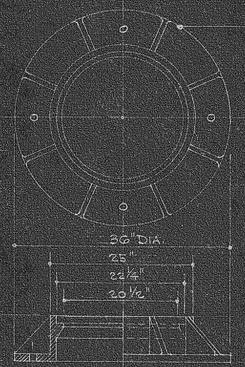
∝ SECTION OF PAVEMENT AND CURB ∝
(USING HOT MIX SURFACE COURSES)
SCALE: 3/8" = 1'-0"



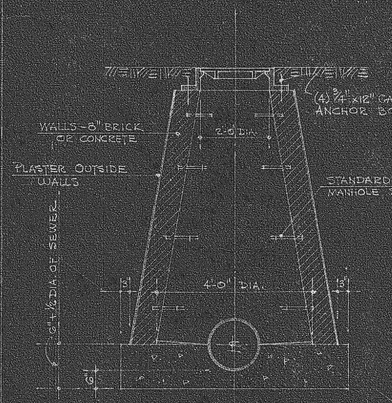
◦ MANHOLE COVER DETAIL ◦
SCALE: 1" = 1'-0"



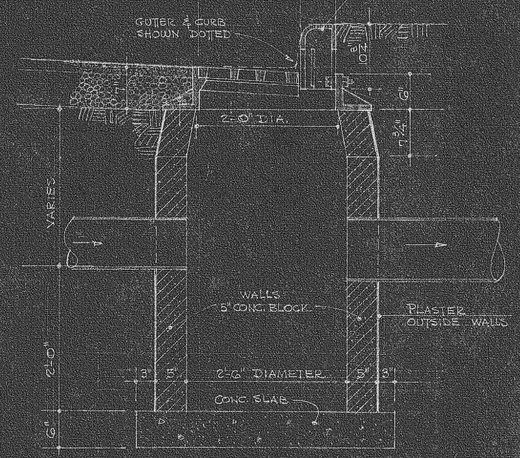
◦ DETAIL OF STRAIGHT MARGINAL CURB ◦
SCALE: 1" = 1'-0"



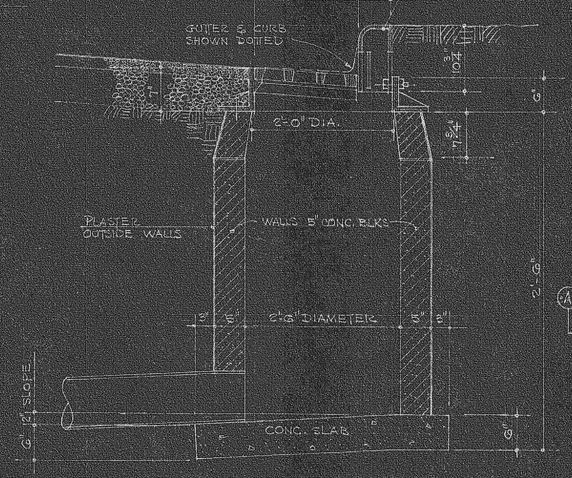
◦ MANHOLE FRAME ◦
SCALE: 1" = 1'-0"



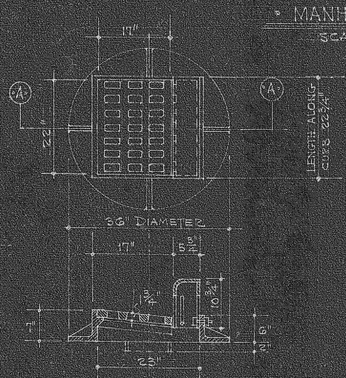
◦ SECTION OF TYPICAL MANHOLE ◦
SCALE: 1/2" = 1'-0"



◦ CATCH BASIN ◦
SCALE: 1" = 1'-0"



◦ SECTION OF TYPICAL INLET ◦
SCALE: 1" = 1'-0"



◦ SECTION A - A ◦

◦ INLET & CATCH BASIN FRAME & COVER ◦
SCALE: 3/4" = 1'-0"