152707

LAKE COUNTY TITLE CO.

182

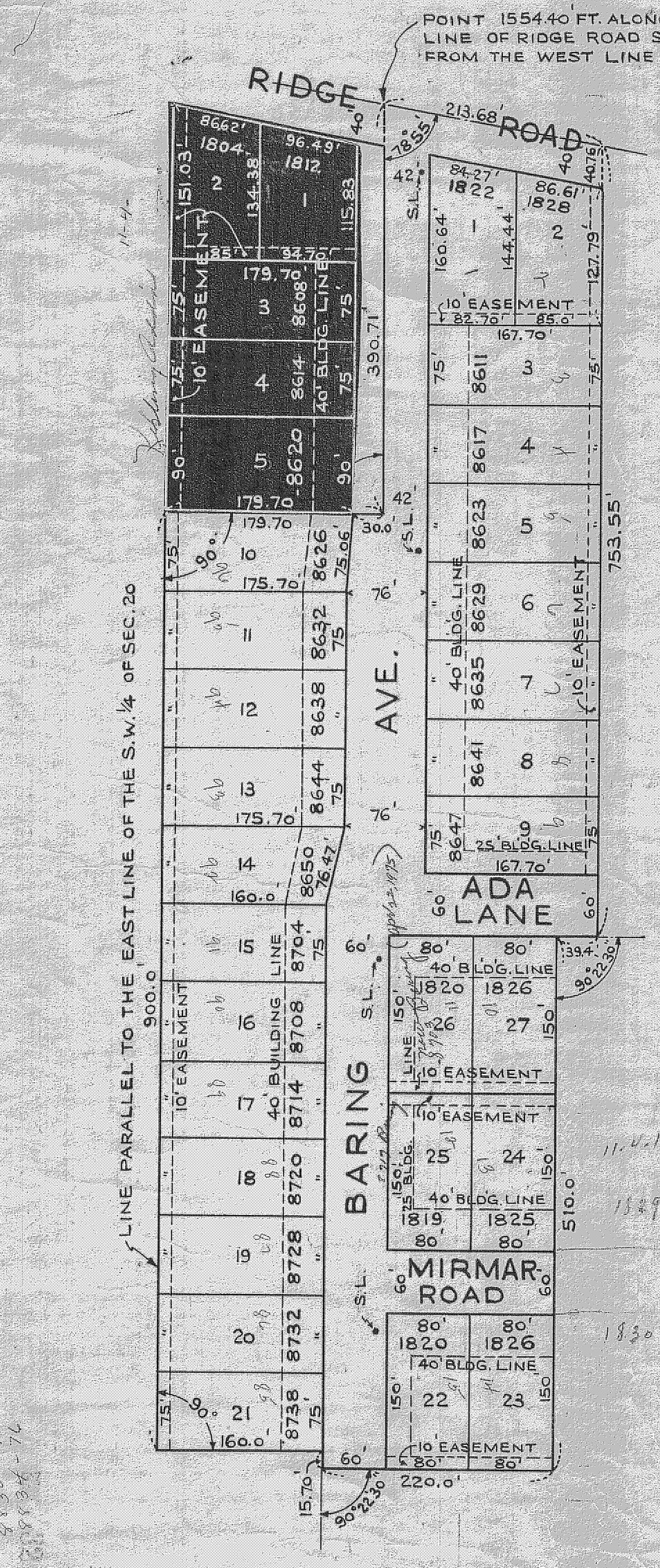
HILL AND VALE ESTATES 1ST. ADDITION TO MUNSTER

IN MUNSTER, LAKE COUNTY, INDIANA.

BEING A SUBDIVISION OF THAT PART OF THE S.W. 1/4 OF SECTION 20, TOWNSHIP 36 NORTH, RANGE 9 WEST OF THE 2ND. P.M; DESCRIBED AS BEGINNING AT A POINT IN THE CENTER OF THE HIGHWAY KNOWN AS RIDGE ROAD WHICH POINT IS 1554.40' FEET ALONG THE CENTER OF SAID RIDGE ROAD SOUTHEASTERLY FROM THE WEST LINE OF SAID SECTION 20, THENCE SOUTH PARALLEL TO THE EAST LINE OF THE S.W. 1/4, 390.71' FT., THENCE WEST AT 90° 209.7' FEET, THENCE SOUTH PARALLEL TO THE EAST LINE OF SAID S.W. 1/4, 900.0' FT., THENCE EAST AT 90° DEGREES 160' FT., THENCE SOUTH PARALLEL TO THE EAST LINE OF SAID S.W 1/4, 15.70' FEET, THENCE EAST AT AN ANGLE OF 90°22'30" SOUTH TO EAST 220.0' FEET, THENCE NORTH PARALLEL TO THE EAST LINE OF SAID S.W. 1/4, 510.0' FT., THENCE EAST AT AN ANGLE OF 90° DEGREES 22 MINUTES AND 30 SECONDS (90°22'30") SOUTH TO EAST 39.40' FEET, THENCE NORTH PARALLEL TO THE EAST LINE OF SAID S.W 1/4, 753.55' FEET TO THE CENTERLINE OF RIDGE ROAD, THENCE NORTHWESTERLY ALONG THE CENTER LINE OF SAID RIDGE ROAD 213.68' FEET TO THE PLACE OF BEGINNING. CONTAINING 9.9233 ACRES MORE OR LESS.

N.

SCALE 1"=100'-0"



• S.L.- DENOTES STREET LIGHT

STATE OF INDIANA, COUNTY OF LAKE, } S.S.

WE THE UNDERSIGNED DO HEREBY CERTIFY THAT WE ARE THE OWNERS OF THE HEREON DESCRIBED TRACT OF LAND AND THAT WE HAVE CAUSED THE SAME TO BE SURVEYED AND SUBDIVIDED AS SHOWN HEREON.

SIGNED THIS 21 DAY OF March 1958.

LAMBERT SCHOON Lambert Schoon.

ADA SCHOON Ada Schoon.

STATE OF INDIANA, COUNTY OF LAKE, } S.S.

THIS 31 DAY OF March 1958.

PERSONALLY APPEARED BEFORE ME Harry Koester A NOTARY PUBLIC IN AND FOR THE COUNTY AND STATE AFORESAID, LAMBERT SCHOON AND ADA SCHOON TO ME PERSONALLY KNOWN TO BE THE SAME PERSONS WHO SIGNED THE ATTACHED CERTIFICATE AS OWNERS AND ACKNOWLEDGED TO ME THAT THEY EXECUTED THE SAME AS THEIR FREE ACTS AND DEEDS.

MY COMMISSION EXPIRES

Harry Koester NOTARY PUBLIC

My commission expires Aug 26, 1959

STATE OF INDIANA, COUNTY OF LAKE, } S.S.

I, BEN SEELY A REGISTERED ENGINNEER IN THE STATE AND COUNTY AFORESAID DO HEREBY CERTIFY THAT I HAVE SURVEYED AND SUBDIVIDED THE ABOVE DESCRIBED PROPERTY AND THAT THIS PLAT CORRECTLY REPRESENTS SAID SURVEY.

BEN SEELY Ben Seely

REGISTERED ENGINEER No. 5121

SUBMITTED TO, APPROVED AND ACCEPTED BY THE PLAN COMMISSION OF THE TOWN OF MUNSTER, LAKE COUNTY, INDIANA.

THIS 14TH DAY OF APRIL 1958.

PLAN COMMISSION OF THE TOWN OF MUNSTER, LAKE COUNTY, INDIANA.

PRESIDENT T. Keith Allen
T. KEITH ALLEN

SECRETARY John N. Bunnell
JOHN N. BUNNELL

STATE OF INDIANA, COUNTY OF LAKE, } S.S.

AN EASEMENT IS HEREBY GRANTED TO THE TOWN OF MUNSTER, ILLINOIS BELL TELEPHONE CO., AND NORTHERN INDIANA PUBLIC SERVICE COMPANY SEVERALLY, AND THEIR RESPECTIVE SUCCESSORS AND ASSIGNS TO INSTALL, LAY, ERECT, CONSTRUCT, RENEW, OPERATE, REPAIR, REPLACE AND MAINTAIN SEWERS, WATER MAINS, GAS MAINS, CONDUITS, CABLES, POLES AND WIRES, EITHER OVERHEAD OR UNDERGROUND WITH ALL NECESSARY BRACES, GUYS, ANCHORS AND OTHER APPLIANCES IN, UPON, ALONG AND OVER THE STRIP OF LAND DESIGNATED BY DOTTED LINES ON THE PLAT AND MARKED "EASEMENTS" FOR PUBLIC UTILITIES, FOR THE PURPOSE OF SERVING THE PUBLIC IN GENERAL WITH SEWER, WATER, GAS, ELECTRIC AND TELEPHONE SERVICE, INCLUDING THE RIGHT TO USE THE STREETS WHERE NECESSARY, AND TO OVERHANG LOTS WITH AERIAL SERVICE WIRES TO SERVE ADJACENT LOTS, TOGETHER WITH THE RIGHT TO ENTER UPON THE SAID EASEMENTS FOR PUBLIC UTILITIES AT ALL TIMES FOR ANY AND ALL OF THE PURPOSES AFORESAID, AND TO TRIM AND KEEP TRIMMED ANY TREES, SHRUBS OR SAPLING THAT INTERFERE WITH ANY SUCH UTILITY EQUIPMENT. NO PERMANENT BUILDINGS SHALL BE PLACED ON SAID EASEMENT, BUT SAME MAY BE USED FOR GARDENS, SHRUBS, LANDSCAPING AND OTHER PURPOSES THAT DO NOT INTERFERE WITH THE USE OF SAID EASEMENT FOR SUCH PUBLIC UTILITY PURPOSES.

Auditor's Entry
Transferred
Plat Book
Page
Lot No.
DULY ENTERED FOR TAXATION
Platted from Key 28-9-5452
To Key 28-199-1 to 27

B 984

O. E. K.

Pol 152 707

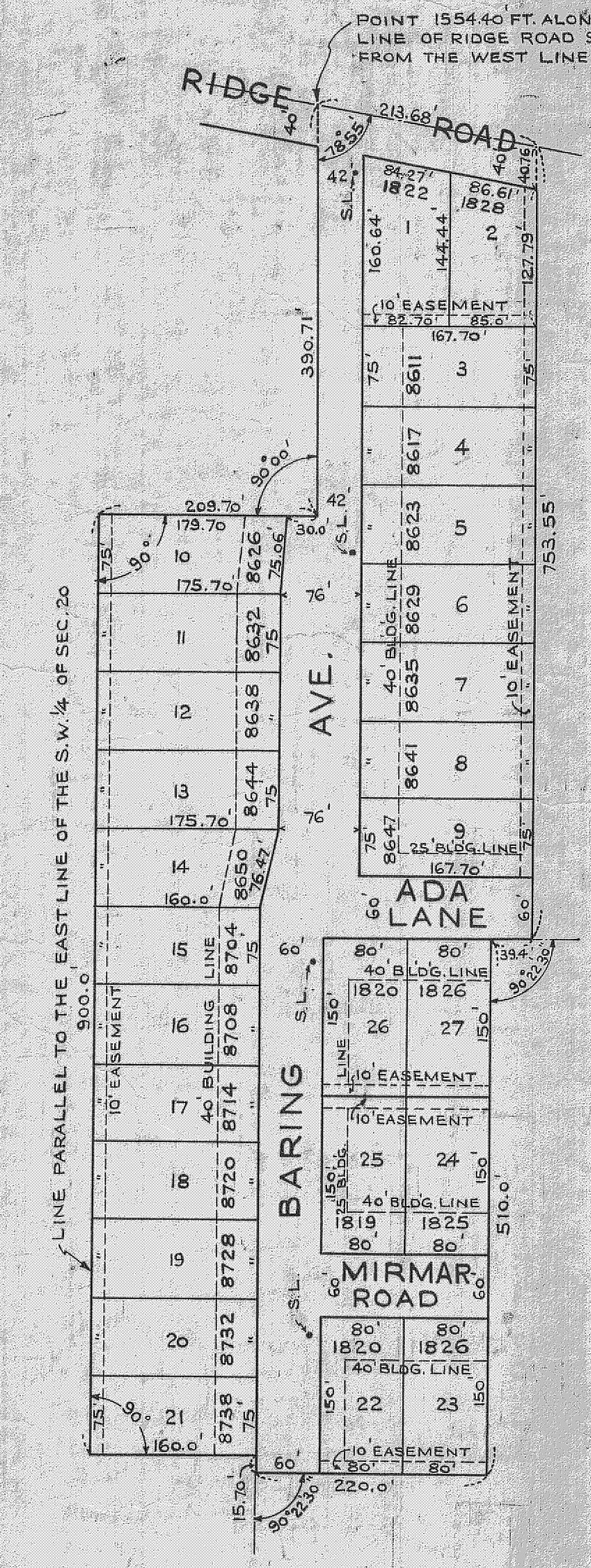
LAKE COUNTY TITLE CO.

HILL AND VALE ESTATES 1ST. ADDITION
TO MUNSTER
IN MUNSTER, LAKE COUNTY, INDIANA.

BEING A SUBDIVISION OF THAT PART OF THE S.W. 1/4 OF SECTION 20, TOWNSHIP 36 NORTH, RANGE 9 WEST OF THE 2ND. P.M; DESCRIBED AS BEGINNING AT A POINT IN THE CENTER OF THE HIGHWAY KNOWN AS RIDGE ROAD WHICH POINT IS 1554.40' FEET ALONG THE CENTER OF SAID RIDGE ROAD SOUTHEASTERLY FROM THE WEST LINE OF SAID SECTION 20, THENCE SOUTH PARALLEL TO THE EAST LINE OF THE S.W. 1/4, 390.71' FT., THENCE WEST AT 90° 209.7' FEET, THENCE SOUTH PARALLEL TO THE EAST LINE OF SAID S.W. 1/4, 900.0' FT., THENCE EAST AT 90° DEGREES 160' FT., THENCE SOUTH PARALLEL TO THE EAST LINE OF SAID S.W 1/4, 15.70' FEET, THENCE EAST AT AN ANGLE OF 90°22'30" SOUTH TO EAST 220.0' FEET, THENCE NORTH PARALLEL TO THE EAST LINE OF SAID S.W. 1/4, 510.0' FT., THENCE EAST AT AN ANGLE OF 90° DEGREES 22 MINUTES AND 30" SECONDS (90°22'30") SOUTH TO EAST 39.40' FEET, THENCE NORTH PARALLEL TO THE EAST LINE OF SAID S.W 1/4, 753.55' FEET TO THE CENTERLINE OF RIDGE ROAD, THENCE NORTHWESTERLY ALONG THE CENTER LINE OF SAID RIDGE ROAD 213.68' FEET TO THE PLACE OF BEGINNING. CONTAINING 9.9233 ACRES MORE OR LESS.

N.

SCALE 1"=100'-0"



• S.L.- DENOTES STREET LIGHT

Addition 1-25
Lot 1-9
Block 1-2
Section 20
Township 36 N
Range 9 W
Taxation

RECEIVED FOR RECORD
MAR 31 11 1 M
1958
RECORDER

platted from Key 28-9-5462
To Key 28-199-1 to 27
DULY ENTERED FOR TAXATION

STATE OF INDIANA.} S.S.
COUNTY OF LAKE.}

WE THE UNDERSIGNED DO HEREBY CERTIFY THAT WE ARE THE OWNERS OF THE HEREON DESCRIBED TRACT OF LAND AND THAT WE HAVE CAUSED THE SAME TO BE SURVEYED AND SUBDIVIDED AS SHOWN HEREON.

SIGNED THIS 31 DAY OF March 1958.

LAMBERT SCHOON Lambert Schoon.

ADA SCHOON Ada Schoon.

STATE OF INDIANA.} S.S.
COUNTY OF LAKE.}

THIS 31 DAY OF March 1958.

PERSONALLY APPEARED BEFORE ME Harry Koester A NOTARY PUBLIC IN AND FOR THE COUNTY AND STATE AFORESAID, LAMBERT SCHOON AND ADA SCHOON TO ME PERSONALLY KNOWN TO BE THE SAME PERSONS WHO SIGNED THE ATTACHED CERTIFICATE AS OWNERS AND ACKNOWLEDGED TO ME THAT THEY EXECUTED THE SAME AS THEIR FREE ACTS AND DEEDS.

MY COMMISSION EXPIRES

Harry Koester NOTARY PUBLIC
HARRY KOESTER
My commission expires Aug 26, 1959

STATE OF INDIANA.} S.S.
COUNTY OF LAKE.}

I, BEN SEELY A REGISTERED ENGINNEER IN THE STATE AND COUNTY AFORESAID DO HEREBY CERTIFY THAT I HAVE SURVEYED AND SUBDIVIDED THE ABOVE DESCRIBED PROPERTY AND THAT THIS PLAT CORRECTLY REPRESENTS SAID SURVEY.

BEN SEELY Ben Seely
REGISTERED ENGINEER No. 5121

SUBMITTED TO, APPROVED AND ACCEPTED BY THE PLAN COMMISSION OF THE TOWN OF MUNSTER, LAKE COUNTY, INDIANA.

THIS 14TH DAY OF April 1958.

PLAN COMMISSION OF THE TOWN OF MUNSTER, LAKE COUNTY, INDIANA.

PRESIDENT T. Keith Allen
T. KEITH ALLEN

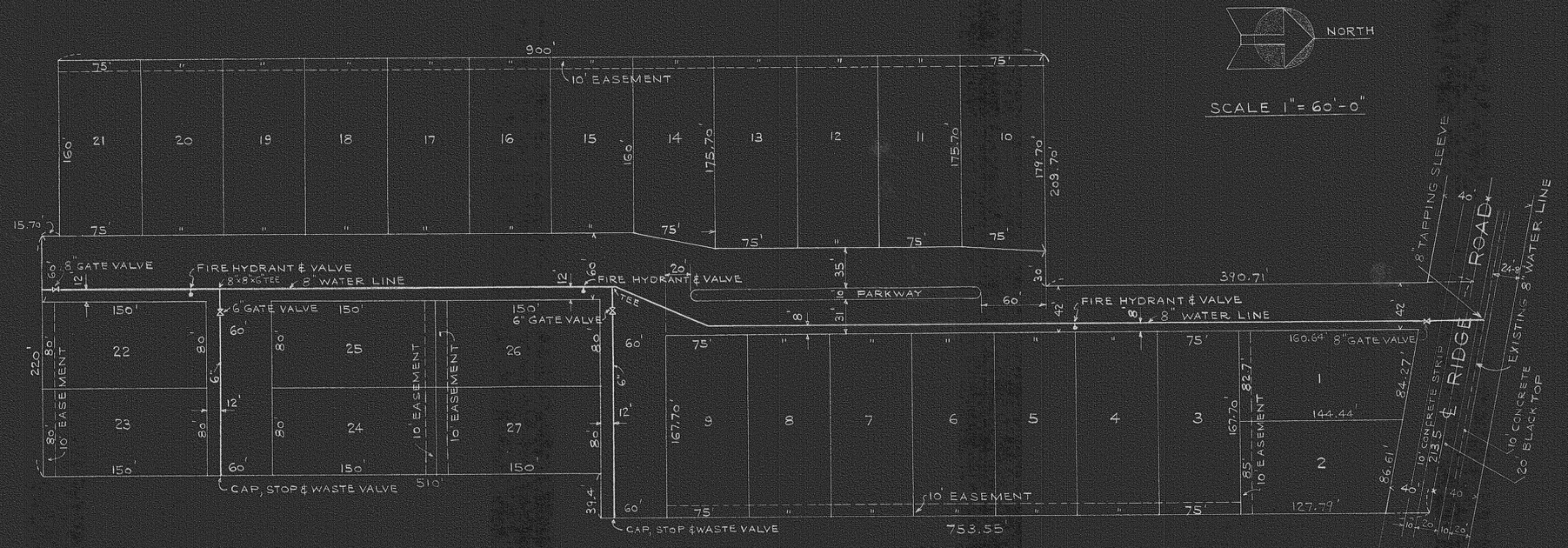
SECRETARY John N. Bunnell
JOHN N. BUNNELL

STATE OF INDIANA.} S.S.
COUNTY OF LAKE.}

AN EASEMENT IS HEREBY GRANTED TO THE TOWN OF MUNSTER, ILLINOIS BELL TELEPHONE CO., AND NORTHERN INDIANA PUBLIC SERVICE COMPANY SEVERALLY, AND THEIR RESPECTIVE SUCCESSORS AND ASSIGNS TO INSTALL, LAY, ERECT, CONSTRUCT, RENEW, OPERATE, REPAIR, REPLACE AND MAINTAIN SEWERS, WATER MAINS, GAS MAINS, CONDUITS, CABLES, POLES AND WIRES, EITHER OVERHEAD OR UNDERGROUND WITH ALL NECESSARY BRACES, GUYS, ANCHORS AND OTHER APPLIANCES IN, UPON, ALONG AND OVER THE STRIP OF LAND DESIGNATED BY DOTTED LINES ON THE PLAT AND MARKED "EASEMENTS" FOR PUBLIC UTILITIES, FOR THE PURPOSE OF SERVING THE PUBLIC IN GENERAL WITH SEWER, WATER, GAS, ELECTRIC AND TELEPHONE SERVICE, INCLUDING THE RIGHT TO USE THE STREETS WHERE NECESSARY, AND TO OVERHANG LOTS WITH AERIAL SERVICE WIRES TO SERVE ADJACENT LOTS, TOGETHER WITH THE RIGHT TO ENTER UPON THE SAID EASEMENTS FOR PUBLIC UTILITIES AT ALL TIMES FOR ANY AND ALL OF THE PURPOSES AFORESAID, AND TO TRIM AND KEEP TRIMMED ANY TREES, SHRUBS OR SAPLING THAT INTERFERE WITH ANY SUCH UTILITY EQUIPMENT. NO PERMANENT BUILDINGS SHALL BE PLACED ON SAID EASEMENT, BUT SAME MAY BE USED FOR GARDENS, SHRUBS, LANDSCAPING AND OTHER PURPOSES THAT DO NOT INTERFERE WITH THE USE OF SAID EASEMENT FOR SUCH PUBLIC UTILITY PURPOSES.

B 984

E.K.

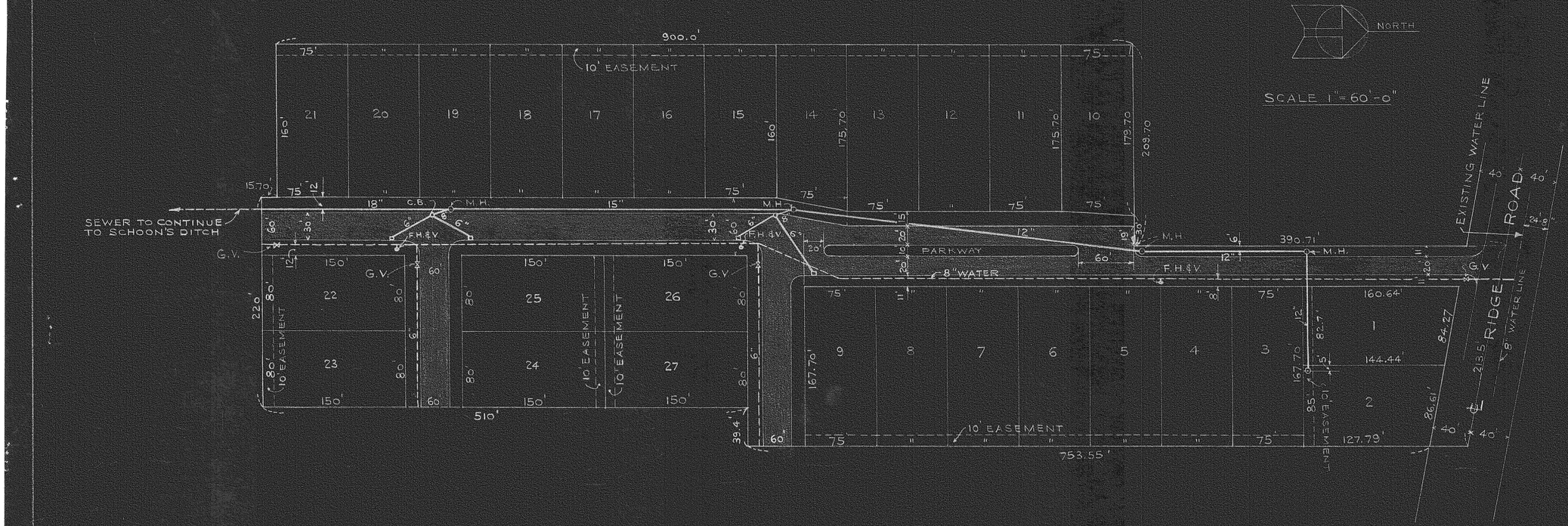


QUANTITIES

1320 FEET - 8" CAST IRON MECHANICAL JOINT PIPE
380' FEET - 6" CAST IRON MECHANICAL JOINT PIPE
1 - 8" TAPPING SLEEVE
2 - 6" GATE VALVES
3 - FIRE HYDRANTS & VALVES
4 - 8"x8"x6" TEES
2 - 8"x 1/8 BENDS
2 - 6" CAPS
2 - STOP & WASTE VALVES
SERVICE CONNECTION TO EACH LOT
2 - 8" GATE VALVES

PROPOSED WATER LINE
HILL AND VALE ESTATES
1ST ADDITION
TO MUNSTER, INDIANA.

DATE: 3-24-58



LEGEND

M.H. DENOTES MANHOLE & SEWER

F.H.&V. " FIRE HYDRANT & VALVE

G.V. " GATE VALVE

PROPOSED
HILL AND VALE ESTATES
1ST ADDITION
TO MUNSTER, INDIANA.

DATE: 3-20-58